



Weather, special events and traffic conditions may alter service.

### #7 FORT DES MOINES - SATURDAY AND SUNDAY SERVICE

Service from Altoona Wal-Mart to Prairie Woods Apts., Goodwill, Grandview Park, Eastside Library, K-Mart, East High School, Mercy Capital Medical Center, State Capitol, Downtown DSM, DART Administrative Office, McKae Park, Lincoln High School, Southside Library, Lincoln South H.S., Southside YMCA, Blank Park Zoo, and Southridge Mall

#### SOUTHBOUND

Table with 11 columns: Leave Altoona Wal-Mart, Leave Hubbell & E. 42nd, Leave E 29th & Euclid (N-bound), Leave E 25th & Aurora, Leave E 29th & Euclid (S-bound), Leave Hubbell & Guthrie, Leave E 12th & Grand, Arr/Lv Walnut & W. 7th, Leave SW 9th & Bell, Leave SW 9th & Army Post, Leave SW 9th & Co Line, Arrive Southridge. Rows include AM and PM times from 8:02 to 5:24.

A - Buses travel to Southridge Mall via Army Post Road. Destination Sign: "Fort Des Moines to Southridge."
C - Buses travel to Southridge Mall via County Line Rd. and S.E. 5th. Destination Sign: "Fort Des Moines."
\* - These trips allow time for coordinating route transfers on Walnut between 6th & 7th. Transfer times are not guaranteed. Please see individual schedules for participating routes.
F - Trips connect with the #1 Fairgrounds at Hubbell & E. 42nd.

### #7 HUBBELL/ALTOONA - SATURDAY AND SUNDAY SERVICE

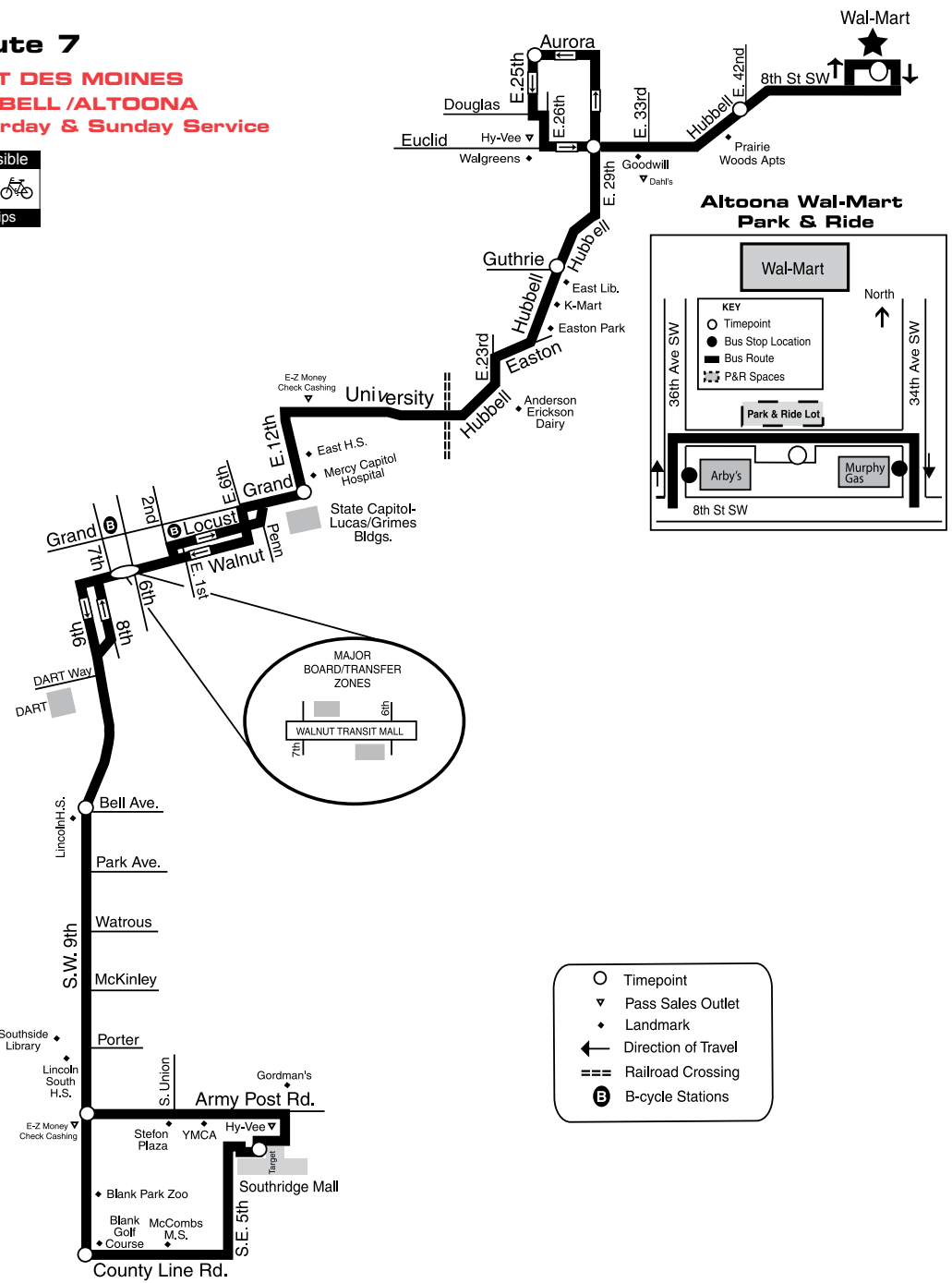
Service from Southridge Mall to Blank Park Zoo, Southside YMCA, Lincoln South High School, Southside Library, Lincoln High School, McKae Park, DART Administrative Office, Downtown DSM, State Capitol, Mercy Capital Medical Center, East High School, K-Mart, Eastside Library, Grandview Park, Goodwill, Prairie Woods Apts., and Altoona Wal-Mart

#### NORTHBOUND

Table with 11 columns: Leave Southridge, Leave SW 9th & Co Line, Leave SW 9th & Army Post, Leave SW 9th & Bell, Arr/Lv Walnut & W. 6th, Leave E. 12th & Grand, Leave Hubbell & Guthrie, Leave E. 29th & Euclid (N-bound), Leave E. 25th & Aurora, Leave Euclid & E. 29th (E-bound), Leave Hubbell & E. 42nd, Arrive Altoona Wal-Mart. Rows include AM and PM times from 8:15 to 5:13.

All trips serve Hubbell & Guthrie and travel to the Altoona Wal-Mart. Destination Sign: "Hubbell to Altoona."
\* - These trips allow time for coordinating route transfers on Walnut between 6th & 7th. Transfer times are not guaranteed. Please see individual schedules for participating routes.
F - Trips connect with the #1 Fairgrounds at Hubbell & E. 42nd.

### Route 7 FORT DES MOINES HUBBELL/ALTOONA Saturday & Sunday Service



### Pass Sales Outlets

#### Dahl's Food Marts

- 3425 Ingersoll Avenue - Rt #11
1819 Beaver Avenue - Rt #5
3400 E. 33rd Street - Rt #1, #7
4121 Fleur Drive - Rt #8
4343 Merle Hay Road - Rt #4, #5, #6, #91
1320 E. Euclid Avenue - Rt #4
8700 Hickman Road, Clive - Rt #93, #92, #72
15500 Hickman Road, Clive ^ - Rt. #92
5440 NW 86th, Johnston - Rt #93
1802 N. Ankeny Blvd., Ankeny \* - Rt #98
1208 Prospect Road, West Des Moines - Rt #11, #96
5003 E.P. True Parkway, West Des Moines - #11, #96, #72

#### Hy-Vee Food Stores

- 3330 Martin Luther King Jr. Parkway - Rt #6, #3 Evenings
2540 E. Euclid Avenue - Rt #7
3221 S.E. 14th Street - Rt #6
4707 Fleur Drive - Rt #8
1107 E. Army Post Road - Rt #6, #7, #8
8601 Douglas Avenue, Urbandale - Rt #93, #73
1700 35th Street, West Des Moines - Rt #3, #72
1990 Grand Avenue, West Des Moines - Rt #11, #96
555 S. 51st Street, West Des Moines - Rt #96, #11
1725 Jordan Creek Pkwy, West Des Moines\*- #94, 95, 72
7101 University Avenue, Windsor Heights - Rt #3
100 8th Street S.W., Altoona - Rt #99
4815 Maple Drive, Pleasant Hill \* - Rt #1
410 N. Ankeny Blvd., Ankeny - Rt #98

#### DART Administrative Offices - 1100 DART Way - Rt #7

#### E-Z Money Check Cashing -

- 2910 E. University - Rt #1
1238 E. 14th - Rt #4, #5, #7
904 Army Post Road - Rt #7, #8

#### Hy-Vee Drugstore - 42nd & University Avenue - Rt #3

#### Passageway - 15th & Walnut - Rt #11

#### Wal-Mart - 1002 S.E. National Drive, Ankeny \* - Rt #71, #98 1001 73rd St., Windsor Heights \* - Rt #3, #72

Routes are listed next to the Pass Sales Outlet locations they service. Next nearest route(s) are also listed.

\* Locations where tokens are not available.

^ Only Express Plus passes.

+ Passes only for Monthly, Reduced Monthly, and Monthly Express Plus (no tokens or weekly).

## Check out www.ridedart.com

Schedules and Maps for all other routes

Latest information about DART Services and changes

### Employer Support Program

Currently, around 60 organizations in the Des Moines area offer this benefit, paying up to 100% of employees' monthly transit fares.

### Transit Advertising

Get county-wide coverage by advertising on DART buses.



Downtown Loop Zone ..... \$ .75
Applies to all routes going through downtown. You must begin and end your ride within the zone. (No transfers issued)

- Boundaries are:
North - I-235 (Freeway)
West - W. 15th St.
South - Mulberry/Court Ave.
East - E. 14th St.

### Fares

#### Local Routes

Table with 2 columns: Fare type and Price. Adult \$ 1.75, Half-Fare\* (Elderly, Disabled, Medicare Card Holders) \$ .75, Children 6 - 10 \$ .75, Children 5 and under (Must be accompanied by an adult) FREE

#### Express Routes

Table with 2 columns: Fare type and Price. Cash \$ 2.00, Half-Fare\*(Elderly, Disabled, Medicare Card Holders) \$ .75

#### Transfers

Request when boarding. Valid two hours after issued.

Table with 2 columns: Transfer type and Price. Local to Local FREE, Local to Express \$ .25, Local to Flex/On Call \$ 1.75, Express to Flex/On Call \$ 1.50

Half-Fare\* Transfers (Elderly, Disabled, Medicare Card Holders for Local, Express & Flex/On Call) FREE

#### Tokens

Tokens must be purchased in packages of 10.

Table with 2 columns: Token type and Price. Full Fare 10/\$ 17.50, Half-Fare\* (Elderly, Disabled, Medicare Card Holders, Reduced Fare ID\*) 10/\$ 7.50

#### Passes

Table with 2 columns: Pass type and Price. Weekly (Local Routes Only) \$ 16.00, Half-Fare\* Weekly (Elderly, Disabled, Medicare Card Holders, Students for Local, Express & Flex/On Call) \$ 7.00, Monthly (Local Routes Only) \$ 48.00, Half-Fare\* Monthly (Elderly, Disabled, Medicare Card Holders, Students for Local, Express & Flex/On Call) \$ 24.00, Monthly Express Plus (Local, Express & Flex/On Call) \$ 58.00, Half-Fare/Reduced Fare weekly/monthly passes for middle and high school students now available with current school year ID. Student discount not valid with cash or tokens.

#### Flex/On Call Service

Table with 2 columns: Service type and Price. Cash \$ 3.50, Half-Fare\* (Elderly, Disabled, Medicare Card Holders) \$ .75

#### Zone Fares

Table with 2 columns: Fare type and Price. Downtown Loop Cash (No transfers issued) \$ .75. Applies to all routes going through downtown. You must begin and end your ride within the zone. Boundaries are: South of I-235 to Mulberry/Court Ave., East of W. 15th St. to E. 14th St.

#### Please Remember...

DART requires exact fares and all special IDs upon boarding. All DART locations are smokefree pursuant to the Iowa Smokefree Air Act. SCHEDULE INFORMATION ..... 515-283-8100
\* Applies to Senior Citizens 65+, persons with disabilities, Medicare card holders and Veterans with a Service Connected ID. May be asked for additional identification to validate use/sale of reduced fares or passes. Additional forms of identification include a driver's license, Veterans Service Connected ID, or a photo ID presented with a Medicare Card, SSI Disability Card, and DART Reduced Fare ID.

Des Moines Area Regional Transit Authority
1100 DART Way, Des Moines, Iowa 50309
www.ridedart.com

Effective August 19, 2012

## Fort Des Moines Hubbell/Altoona



#### Route Destinations:

- Fort Des Moines
Southridge Mall
Blank Park Zoo
Southside Library
Lincoln High School
DART Administrative Office
Downtown
East High School
East Library
Route 71/Iowa DOT
Goodwill
Route 1/Fairgrounds
Altoona Wal-Mart

Service Monday thru Sunday.

No Holiday service.

Buses will run Saturday service the day after Thanksgiving.



## Bus Schedule

Des Moines Area Regional Transit Authority
515-283-8100 > ridedart.com > We'll Take You There!



Weather, special events and traffic conditions may alter service.

### #7 FORT DES MOINES - MONDAY-FRIDAY

Service from Altoona Wal-Mart to Prairie Woods Apts., Goodwill, Grandview Park, Eastside Library, East High School, Mercy Capitol Medical Center, State Capitol, Downtown DSM, DART Administrative Office, McRae Park, Lincoln High School, Southside Library, Lincoln South High School, YMCA, Blank Park Zoo, McCombs Middle School, and Southridge Mall

#### SOUTHBOUND

Table with columns: Leave Altoona Wal-Mart, Leave Hubbell & E. 42nd, Leave E. 29th & Euclid, Leave E. 25th & Aurora, Arr/Lv E. 29th & Euclid (S-bound), Leave E. 29th & Easton, Leave Hubbell & Guthrie, Leave E. 24th & Guthrie, Leave E. 12th & Grand, Arr/Lv Walnut & W 7th, Leave SW 9th & Bell, Leave SW 9th & Army Post, Leave SW 9th & Co Line, Leave Wal-Mart, Arrive Southridge. Includes AM and PM sections.

A - Buses travel to Southridge Mall via Army Post Road. Destination Sign: "Fort Des Moines to Southridge."
C - Buses travel to Southridge Mall via County Line Road and S.E. 5th. Destination Sign: "Fort Des Moines."
F - Trips connect with the #1 Fairgrounds at Hubbell & E. 42nd.
I - These buses become the #6 Douglas or #8 Havens at Southridge Mall.
(T) - THIS TRIP TERMINATES DOWNTOWN. PASSENGERS WISHING TO CONTINUE ON MUST REQUEST A TRANSFER.
S - These trips pull into McCombs Middle School on school days only. (Does not include summer session)
^ - These trips travel to/from the garage.
\* - These trips allow time for coordinating route transfers on Walnut between 6th & 7th. Transfer time are not guaranteed. Please see individual schedules for participating routes.
TO GARAGE: Passengers may board buses traveling to/from the garage. These buses may depart ahead of scheduled times.
Shaded Gray Trips (SB) connect with the #71 Ankeny/Delaware at E. 29th & Euclid.

N - Refer To Map for Night Service Route
Shaded Red Trip travels Army Post Rd., SW 5th, Leland and S. Union to Southridge Mall on school days only. (Does not include summer session)

### #7 HUBBELL/ALTOONA - MONDAY-FRIDAY

Service from Southridge Mall to McCombs Middle School, Blank Park Zoo, YMCA, Lincoln South High School, Southside Library, Lincoln H.S., McRae Park, DART Office, Downtown DSM, State Capitol, Mercy Capitol Medical Center, East High School, Eastside Library, Grandview Park, Goodwill, Prairie Woods Apts. and Altoona Wal-Mart

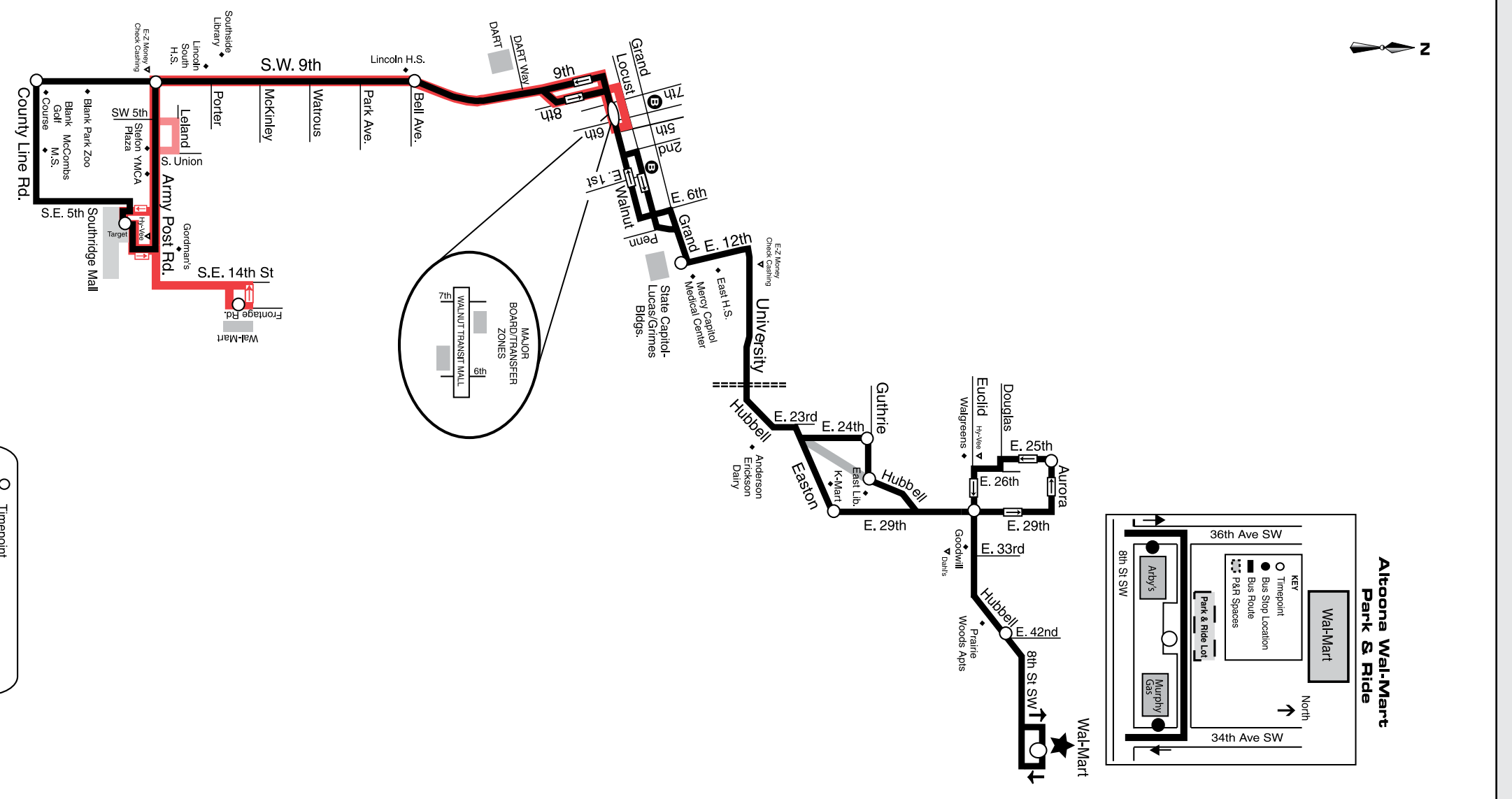

#### NORTHBOUND

Table with columns: Leave Southridge, Arr/Lv SW 9th & Co Line, Leave SW 9th & Army Post, Leave SW 9th & Bell, Arr/Lv Walnut & W 6th, Leave E. 12th & Grand, Leave E. 24th & Guthrie, Leave E. 29th & Easton, Leave Hubbell & Guthrie, Arr/Lv E. 29th & Euclid (N-bound), Leave E. 25th & Aurora, Leave E. 29th & Euclid (E-bound), Leave Hubbell & E. 42nd, Arrive Altoona Wal-Mart. Includes AM and PM sections.

E - These trips serve E. 29th & Easton. Destination Sign: "Hubbell via Easton."
G - These trips serve E. 24th & Guthrie. Destination Sign: "Hubbell via E. 24th."
T - These trips serve E. 24th & Guthrie and travel to the Altoona Wal-Mart. Destination Sign: "Hubbell to Altoona via E. 24th."
A - These trips serve Hubbell & Guthrie and travel to the Altoona Wal-Mart. Destination Sign: "Hubbell to Altoona."
W - These trips serve E. 29th & Easton and travel to the Altoona Wal-Mart. Destination Sign: "Hubbell to Altoona via Easton."
F - Trips connect with the #1 Fairgrounds at Hubbell & E. 42nd.
S - These trips pull into McCombs Middle School on school days only. (Does not include summer session)
H - These buses come from the #6 Indianola or #8 South Union and become the #7 Hubbell at Southridge Mall.
\* - These trips allow time for coordinating route transfers on Walnut between 6th & 7th. Transfer times are not guaranteed. Please see individual schedules for participating routes.
TO GARAGE: Passengers may board buses traveling to/from the garage. These buses may depart ahead of scheduled times.
Shaded Gray Trips (NB) connect with the #71 Ankeny/Delaware at E. 29th & Euclid.

N - Refer To Map for Night Service Route

### Route 7 FORT DES MOINES HUBBELL/ALTOONA Monday-Friday



Accessible All Trips

Legend: Timepoint, Pass Sales Outlet, Landmark, Midday/Weekday Trips, Designated Trip, #7-Night Service Route, Direction of Travel, Railroad Crossing, Bicycle Stations